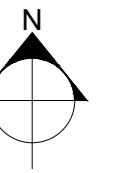


















**Notes**

1. This drawing has been prepared in accordance with the scope of RPS's appointment with its client and is subject to the terms and conditions of that appointment. RPS accepts no liability for any use of this document other than by its client and only for the purposes for which it was prepared and provided.
2. If received electronically it is the recipient's responsibility to print to correct scale. Only written dimensions should be used.
3. Where applicable Ordnance Survey (c) Crown Copyright 2020. All rights reserved. Licence number 0100031673






**KEY**

**SOFT LANDSCAPE**

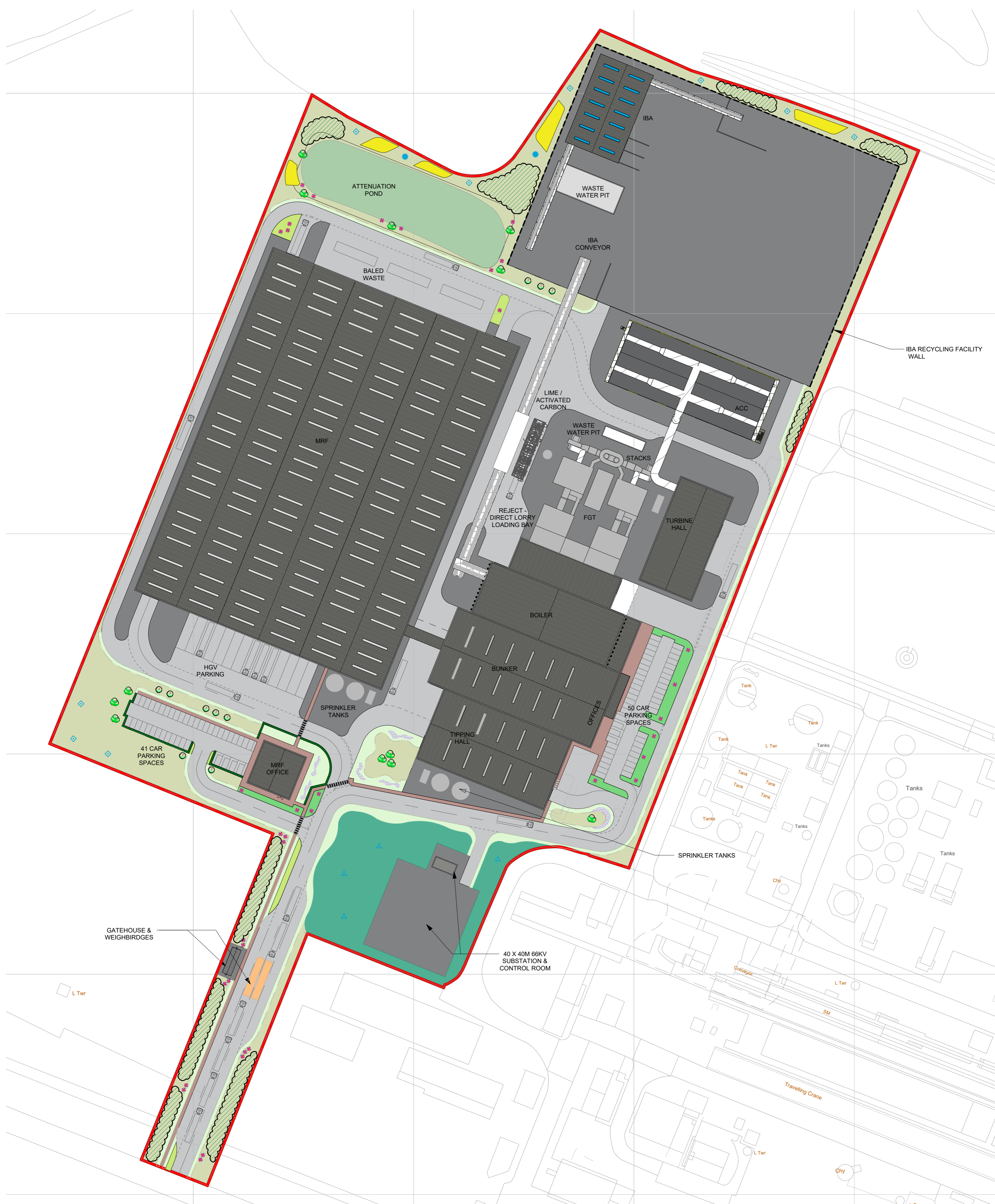
-  FEATHERED TREE (1.7-2.0m high)
  -  MULTI-STEMMED TREE (2.0m high)
  -  ORNAMENTAL SINGLE SPECIES HEDGE
  -  SHRUB MIX PLANTING @ 1m c/s
  -  NATURALISTIC GROUNDCOVER MIX PLANTING
  -  MARRAM GRASS PLANTING
  -  ORNAMENTAL AMENITY SHRUB PLANTING (See JSL3571\_550 for species)
  -  SPECIMEN SHRUB PLANTING (See JSL3571\_550 for species)
  -  SPRING FLOWERING BULB PLANTING
  -  AMENITY GRASS
  -  MEADOW MIX
  -  FLOOD MEADOW MIX
  -  TUSSOCK MIX
- HARD LANDSCAPE**
-  CONCRETE
  -  AGGREGATE CRUSHED STONE
  -  FOOTPATH SURFACING Tarmac

**ECOLOGICAL ENHANCEMENT**

(Please refer to Appendix 7.2 for further information on ecological enhancement measures)

-  BROKEN TURF / STONY AREAS Habitat for Wall Butterfly
-  SMALL WATER BODY Shallow banked water body with marginal planting to provide habitat for invertebrates such as Dragonfly and Damselfly
-  GRASS HEAP / BRUSHWOOD PILES Inc grass cuttings / site won brushwood

Note:  
Re-use excavated land from attenuation pond to form small mounds for planting along northern perimeter.  
Please refer to Tree and Shrub Schedule for species details (JSL3571\_550 as revised).



B	Further Ecological Enhancement Measures & wall edit	KH	JB	July 20
A	Layout revision	KH	JB	July 20
Rev	Description	By	CB	Date



Lakesbury House, Hillingbury Road, Chandlers Ford, Hampshire SO53 5SS  
T: 02380 810 440 E: rpsso@rpsgroup.com

Client **Redcar Holdings Limited**

Project **Redcar Energy Centre**

Title **Landscape Strategy**

Status **For Planning** Drawn By **JMB** PM/Checked by **KH**

Job Ref **JSL3571** Scale @ A1 **1:1000** Date Created **June 2020**

RPS Drawing / Figure Number **100 / 6.9** Rev **B**

[rpsgroup.com](http://rpsgroup.com)